

Launch sites

Launch site A - Skipton

Flights are taken from the White Hills Golf Driving Range. It is signposted from the top roundabout. Please park in their car park.

O.S. Sheet 103 Ref. 974530

Launch site B - Rathmell (near Settle)

Approached from Settle bypass the launch field is located on the right hand side of the road at the bottom of the hill just before the village. The gate to the launch field is at the entrance to the track. Please park on the side of the road. Remember if you start to go up the hill you have passed it.

When approached from Wigglesworth, drive through Rathmell village, the launch field is at the bottom of the hill on the left.

O.S. Sheet 98 Ref. 804603

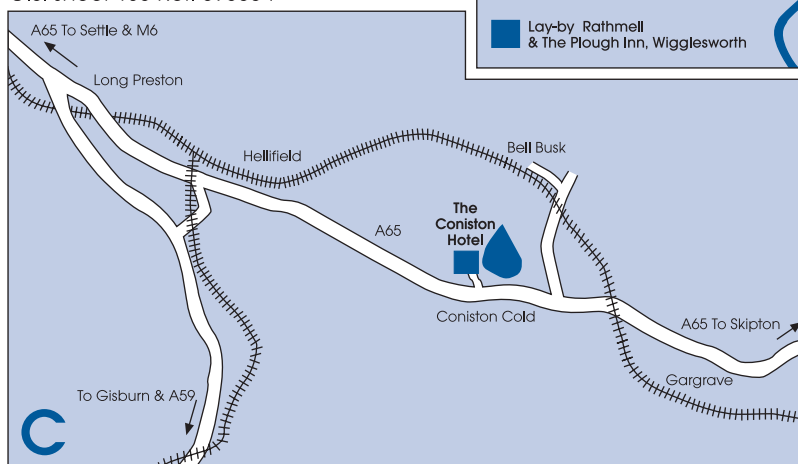
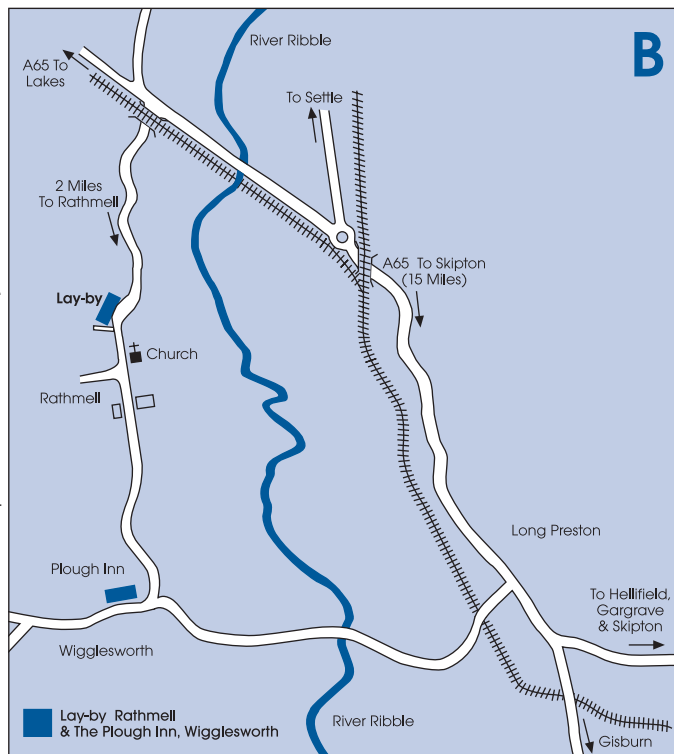
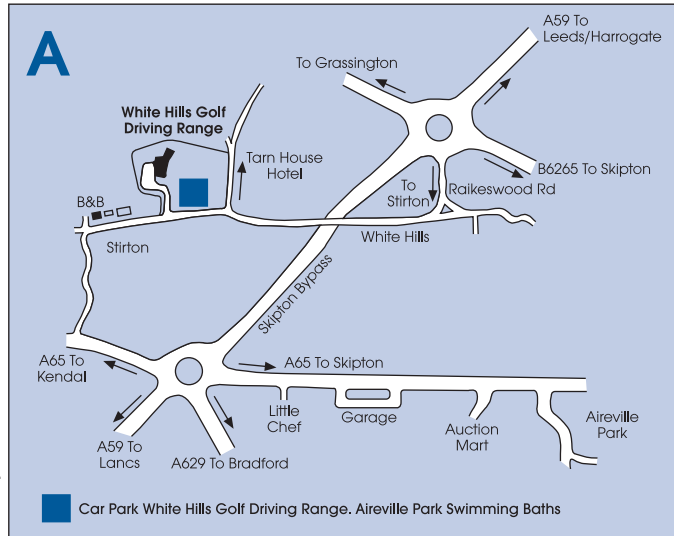
Occasionally we meet at The Plough Inn, Wigglesworth. 01729 840243
www.ploughinn.info - 2 Miles south of Rathmell and 2 miles west of Long Preston.
 Wigglesworth is signposted from Long Preston and the Settle Bypass. Please park in the large car park at the side of the hotel.

O.S. Sheet 103 Ref. 809569

Launch site C - Coniston Cold

The Coniston Hotel. 01756 748080
www.theconistonhotel.com - Conveniently located on the A65, just seven miles northwest of Skipton, midway between launch sites A and B and nowhere near the lake district!
 We meet in the Hotel car park and take off from the large grassed area at the side of the hotel.

O.S. sheet 103 Ref. 893554



These maps are intended as a guide. Please confirm the position of the sites with a suitable map.
 Please do not drive onto the launch sites.

visit our website @
www.airborne.co.uk